






CITY OF RICHMOND

Pavement Management Program


43RD/44TH STREET BIKEWAYS INTERSECTION ISSUES

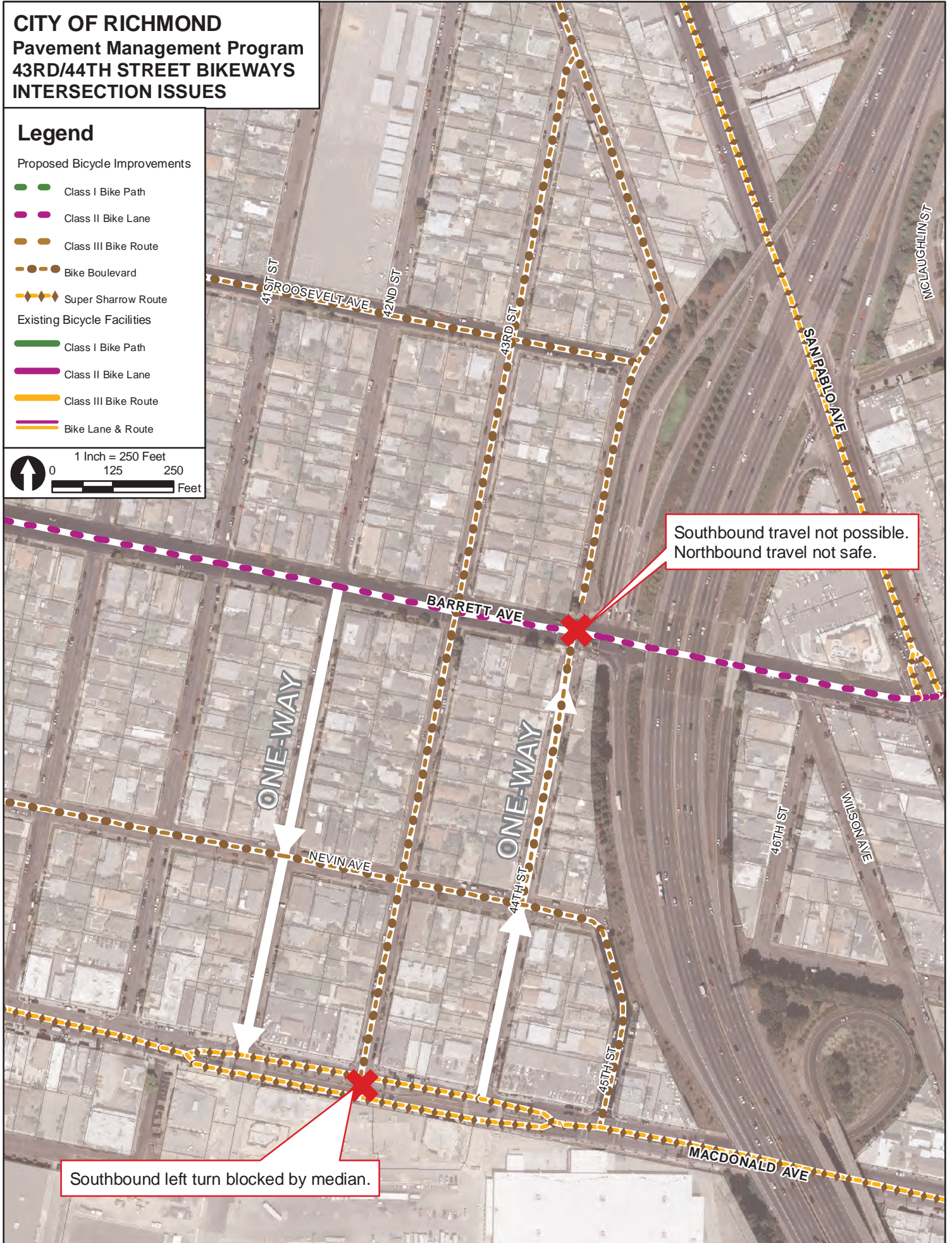
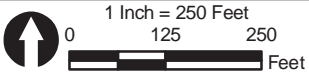
Legend

Proposed Bicycle Improvements

-  Class I Bike Path
-  Class II Bike Lane
-  Class III Bike Route
-  Bike Boulevard
-  Super Sharrow Route

Existing Bicycle Facilities

-  Class I Bike Path
-  Class II Bike Lane
-  Class III Bike Route
-  Bike Lane & Route



Southbound travel not possible.
Northbound travel not safe.

Southbound left turn blocked by median.



FILBERT ST



WILDCAT CREEK "TRAIL"



ROBERT MILLER DR



- Safe Routes (Nystrom) – estimated to advertise in July, award in Sept, const in Oct.
- Greenway Gap Closure – cannot work during rainy season Oct 15 – Apr 15. BART currently working on elevated structures. Working with Target for side path. Estimated const start April 15, 2013.